

Directions to Playa Ponderosa From Phoenix using the I-17

~ Shortest route from Phoenix

Helpful hints:

- Watch your odometer to follow the miles you have driven on forest service roads
- Download the Avenza app to your phone and the Coconino National Forest Service map within the application. It provides detailed forest service maps and geolocation

Go North on I-17 from Phoenix, AZ

Pass Munds Park

① Exit the I-17 at Kelly Canyon (Exit 331). At the top of the off ramp, turn right (East) onto Forest Service Rd

Continue 1.8 miles

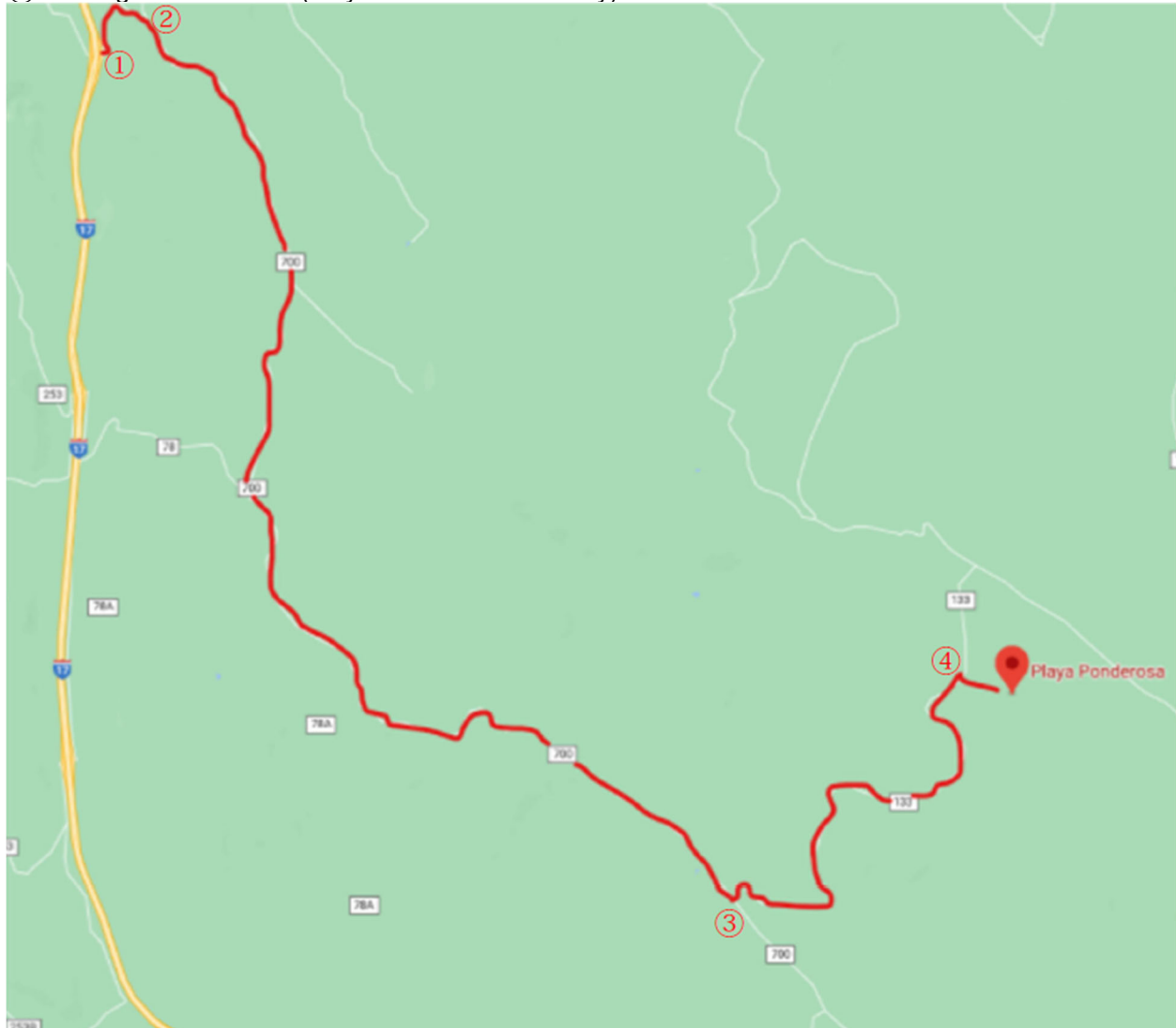
② Turn right to continue on Forest Service Rd 700

Continue 8.4 miles

③ Turn left onto Forest Service Rd 133

Continue 3.5 miles

④ Turn right onto 9410 R (Playa Ponderosa Driveway)



Directions to Playa Ponderosa From Downtown Flagstaff

~ Shortest route from Flagstaff

Helpful hints:

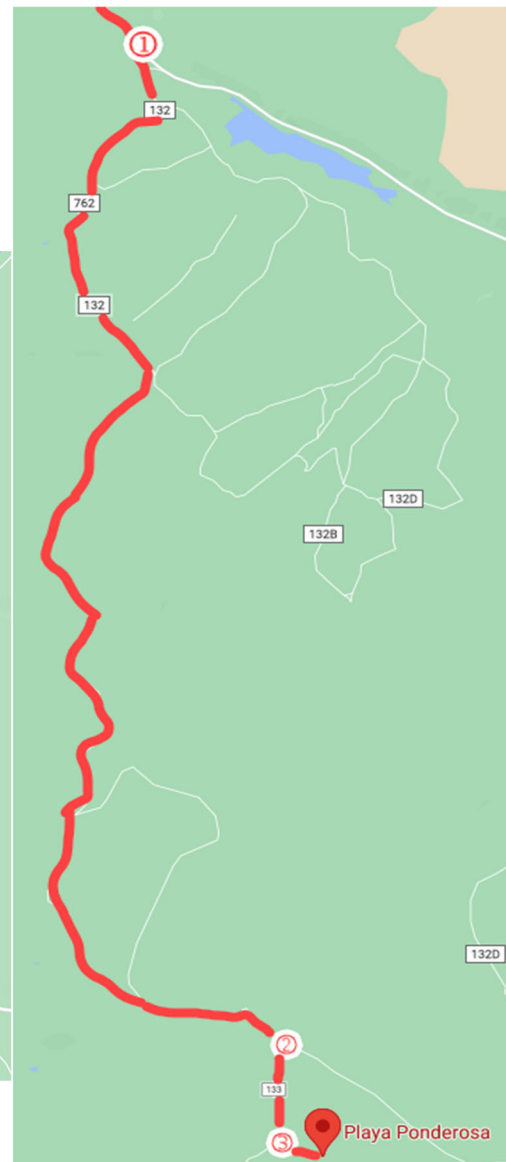
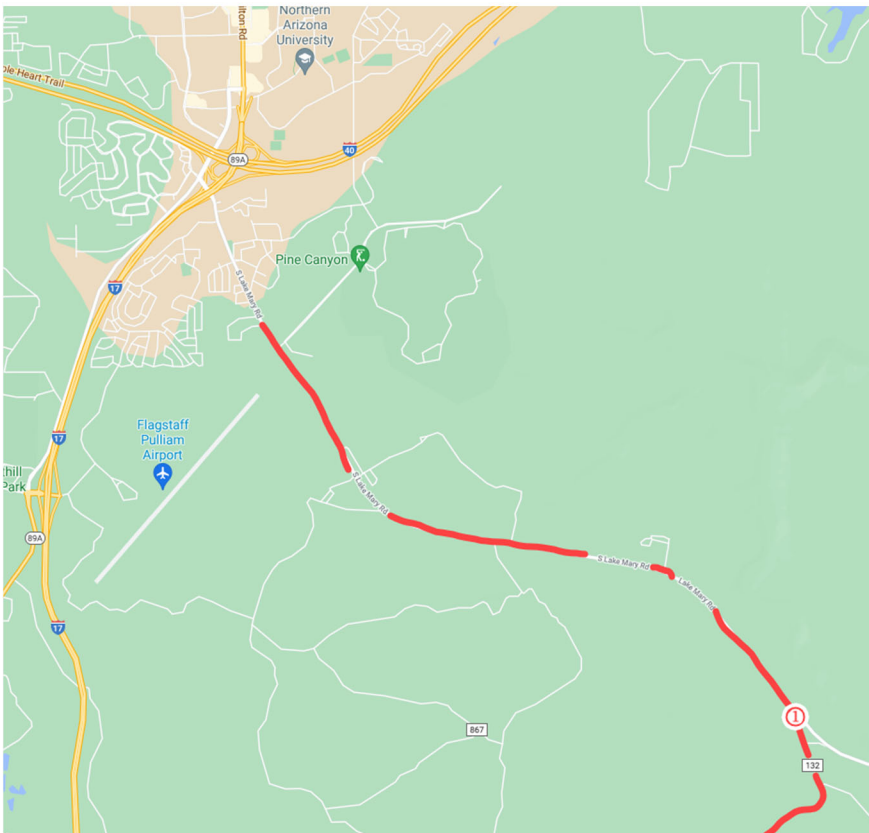
- Watch your odometer to follow the miles you have driven on forest service roads
- Download the Avenza app to your phone and the Coconino National Forest Service map within the application. It provides detailed forest service maps and geolocation

Head south on S. Lake Mary Rd. to Lake Mary Rd (CR 3)

- Search for Lake Mary Water Treatment Plant
- *Continue 4.1 miles past the water treatment plant*
- ① Turn right on Forest Service Rd 132
 - First right turn after the wooden Coconino National Forest sign. Look for a street sign for Crimson Rd, mailboxes, and a wildfire risk sign
 - Some map applications will refer to portions of FS Rd 132 as interstate 17 NB or FS Rd 762

Continue 12 miles

- ② Turn right onto Forest Service Rd 133
 - Continue .8 miles*
- ③ Turn left onto Forest Service 9410R (Playa Ponderosa Driveway)



Directions to Playa Ponderosa From Phoenix through Payson (AZ-87 Highway)

- ~ Most scenic route from Phoenix, AZ and shortest distance on forest service roads
- ~ Best quality forest service roads (few rocks or dips in the road)

Helpful hints:

- Watch your odometer to follow the miles you have driven on forest service roads
- Download the Avenza app to your phone and the Coconino National Forest Service map within the application. It provides detailed forest service maps and geolocation

Go North on the AZ-87 out of the Phoenix valley through Payson
Continue on AZ-87 / AZ-260 W out of Payson through Pine and Strawberry

After Strawberry continue on North on the AZ-87 / AZ-260 W
Continue 19.5 miles

Option 1

Turn Left onto Lake Mary Rd (Forest Highway 3)
Continue 27.1 miles

① Turn Left onto Mormon Lake Rd (County Road 90)
Continue 7.9 miles

② Turn Left onto Wiemer Springs Rd (Forest Service Rd 132)
Continue 7.9 miles

③ Turn Left onto Forest Service Rd. 133
Continue .8 miles

④ Turn Left onto Forest Service Rd. 9410R (Playa Ponderosa Driveway)

Option 2 / Dotted Line Route

Turn Left onto Lake Mary Rd (Forest Highway 3)
Continue 32.7 miles (additional 5.6 miles from option 1 path)

□ Turn Left onto Mormon Lake Rd (County Road 90)
Continue .9 miles

□ Turn Right onto Wiemer Springs Rd (Forest Service Rd 132)
Continue 7.9 miles

③ Turn Left onto Forest Service Rd. 133
Continue .8 miles

④ Turn Left onto Forest Service Rd. 9410R (Playa Ponderosa Driveway)

